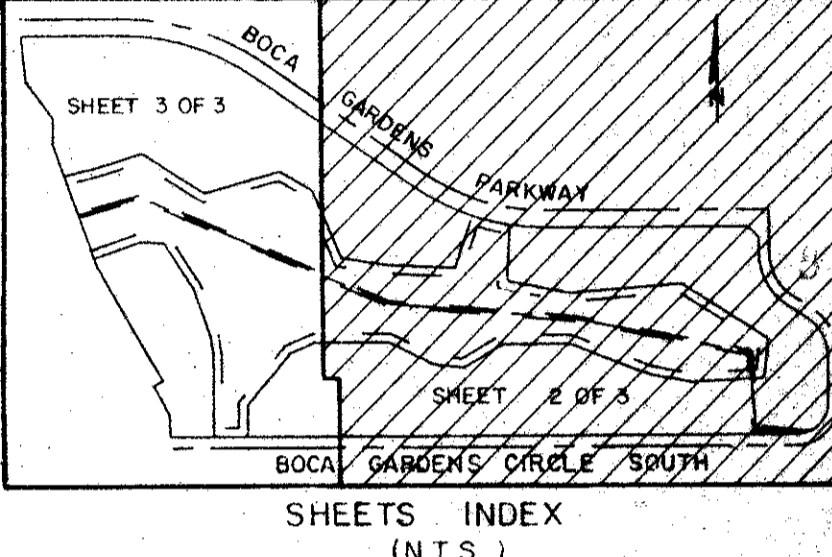
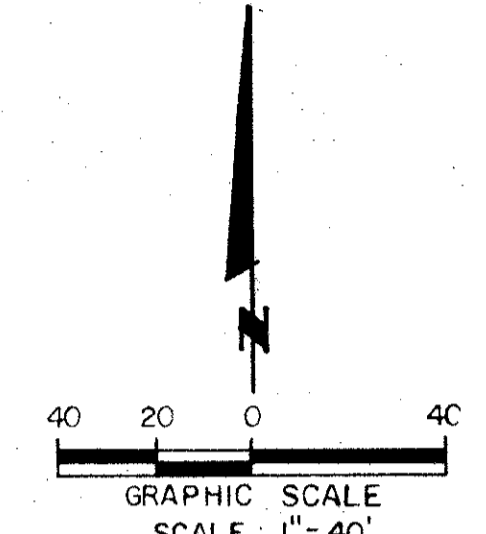
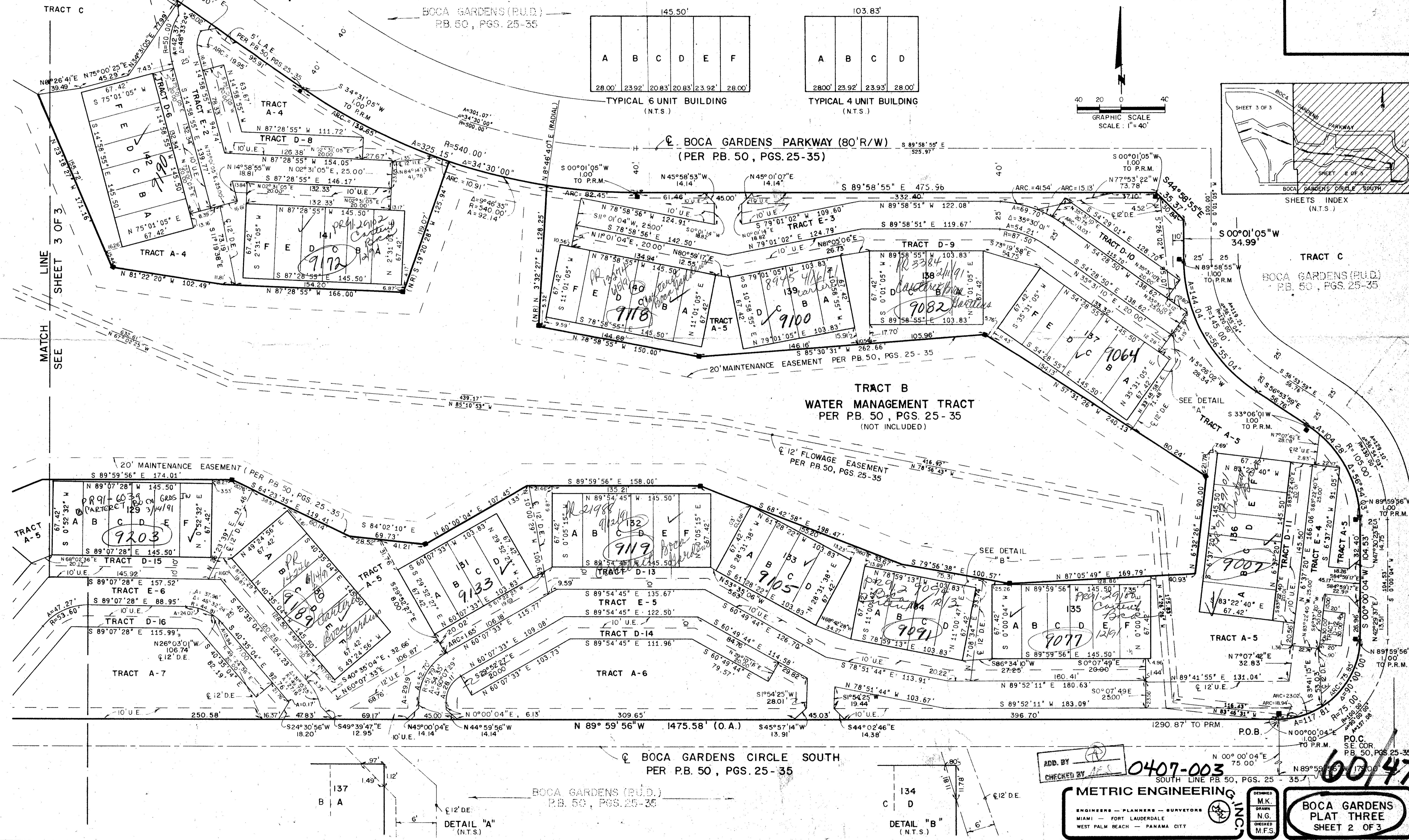


BOCA GARDENS PLAT THREE

47

BEING A REPLAT OF A PORTION OF THE PLAT OF BOCA GARDENS (A.P.U.D.) AS RECORDED IN PLAT BOOK 50, PAGES 25 THROUGH 35, INCLUSIVE, PUBLIC RECORDS OF PALM BEACH COUNTY, FLORIDA, LYING IN SECTION 6, TOWNSHIP 47 SOUTH, RANGE 42 EAST, PALM BEACH COUNTY, FLORIDA. MAY, 1988 SHEET 2 OF 3



BOOK 50 PAGE 47
 FLOOD MAP * 5651
 ZONING * 53
 QUAD * 53
 ZIP CODE 33409
 PUD NAME

ADD. BY: [Signature] 0407-003
 CHECKED BY: [Signature] SOUTH LINE PB 50, PGS. 25 - 35

METRIC ENGINEERING, INC.
 ENGINEERS - PLANNERS - SURVEYORS
 MIAMI - FORT LAUDERDALE
 WEST PALM BEACH - PANAMA CITY

DEVELOPER: M.K. N.G. M.F.S.
BOCA GARDENS PLAT THREE SHEET 2 OF 3

60/47